






LEGEND	
	PROPOSED DESIGNATION BOUNDARY
	EXTENT OF NEW PAVEMENT WORKS
	TUNNEL SOUTHERN APPROACH CATCHMENT



No.	Revision	By	Chk	Appd	Date
A	FOR RESOURCE CONSENT	PMI			02.03.06

Drawing Originator:  
 **Engineers ■ Planners ■ Managers**

Original Scale (A1)	Design	Drawn	PN	11.10.05	Approved For Construction*
1:1000	Dwg Check*				Date
Reduced Scale (A3)	Dwg Check*				
1:2000					

\* Refer to Revision 1 for Original Signatures

Client:  ARANUI AOTIAROA

Project: VIC PARK TUNNEL DRAWINGS FOR RESOURCE CONSENT

Title: STORMWATER MANAGEMENT VICTORIA PARK TO WELLINGTON STREET

Discipline	CIVIL
Drawing No.	3120457-C604
Rev.	A

DO NOT SCALE

IF IN DOUBT ASK.

Document No. 0457C604.dwg